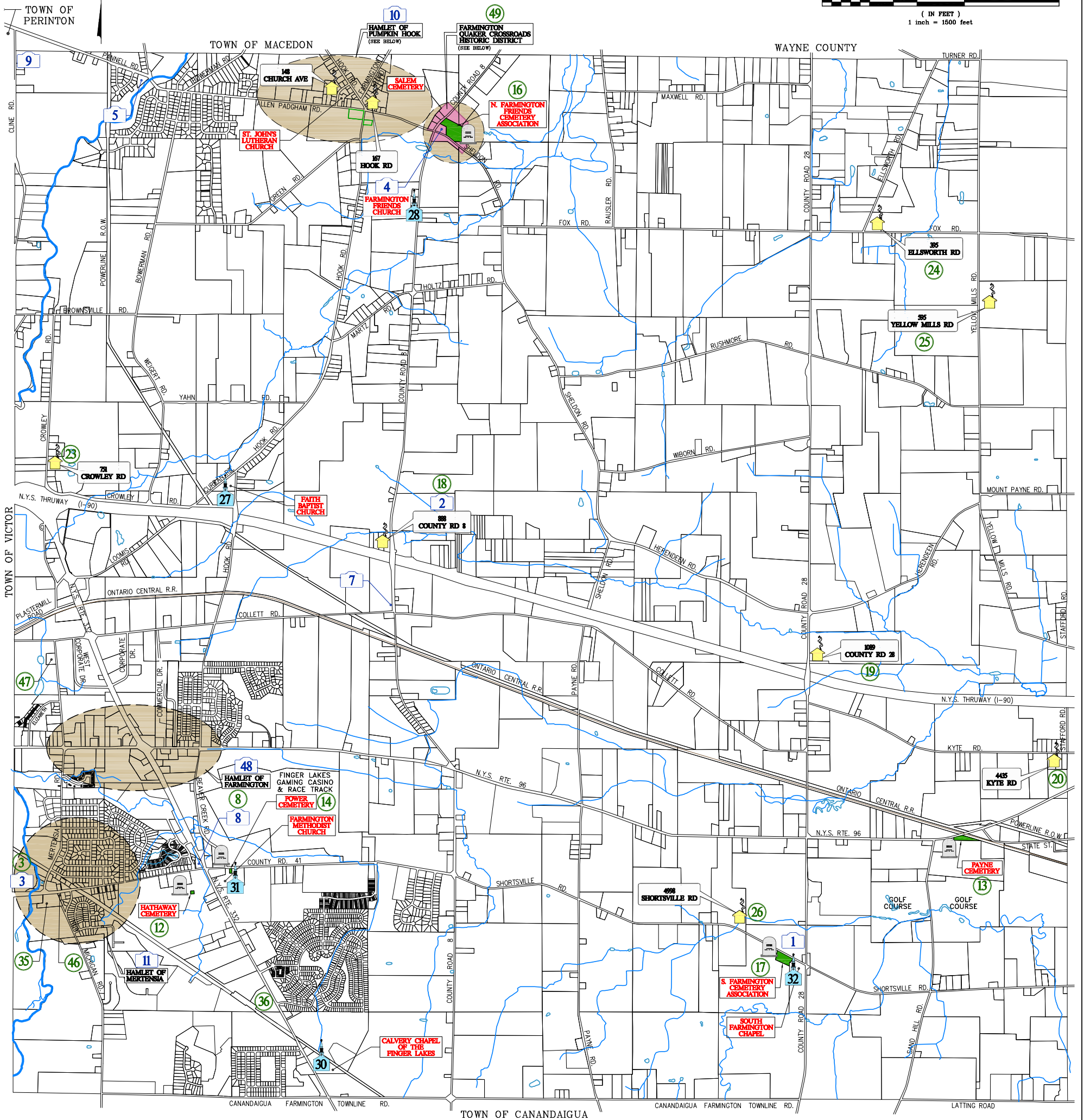
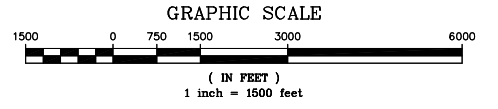
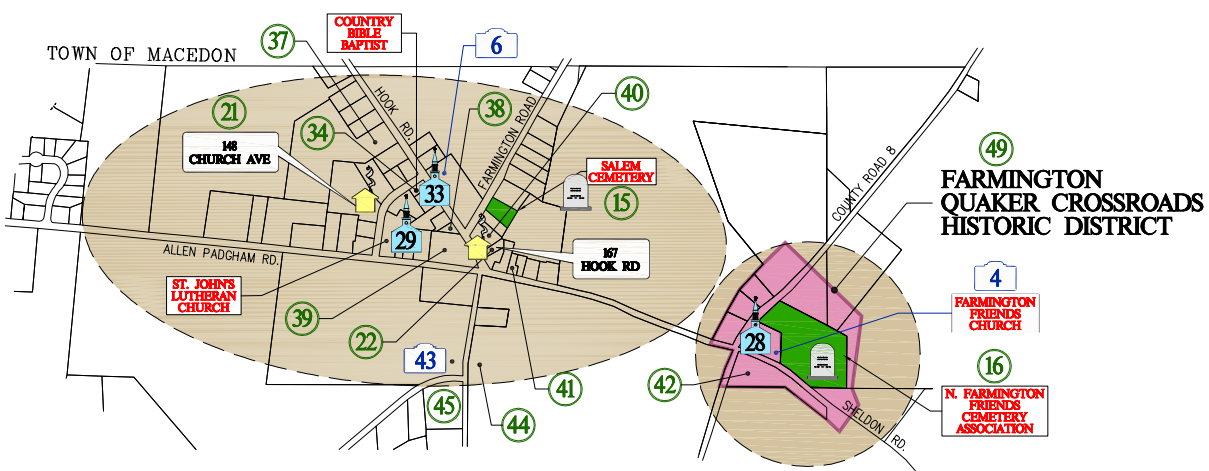


TOWN OF FARMINGTON COMPREHENSIVE PLAN



SOURCE OF DIGITAL DATA:
YEAR 2002, ONTARIO COUNTY PLANNING DEPARTMENT,
20 ONTARIO STREET, CANANDAIGUA, NEW YORK 14424

HAMLET OF PUMPKIN HOOK 10



LEGEND

- 9 HISTORIC MARKERS
- CEMETERIES
- COBBLESTONE HOUSES
- CHURCHES

SEE CHAPTER 2 OF THIS
COMPREHENSIVE PLAN FOR
NARRATIVES OF EACH SITE.



ENVIRONMENTAL • TRANSPORTATION • CIVIL
175 Sullys Trail, Suite 202
Pittsford, New York 14534
Ph: 585.385.7417 | Fax: 585.385.3741
luengineers.com

MAP NO. 12
HISTORIC BUILDINGS & GROUNDS
JULY 2011

