

JAMES T. & AMBER A. FARKHAM
1126 FORT LEE ROAD
MILLERSVILLE, PA 17340
TEL: 717.483.9620
WWW.JTF&AA.COM

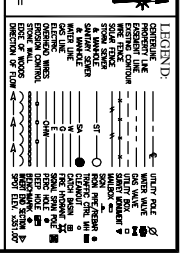
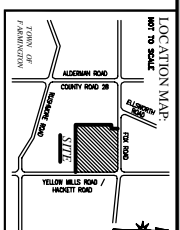
FOX ROAD

JAMES T. & AMBER A. FARKHAM
1126 FORT LEE ROAD
MILLERSVILLE, PA 17340
TEL: 717.483.9620
WWW.JTF&AA.COM

YELLOW MILLS ROAD

KEY

	LOT 1 - REMAINING LANDS PER 08-15-19 PLAN
	LOT 1 AREA INCREASED PER 11-01-19 PLAN ~20.1 ACRES
	08-15-18 PANEL LOCATIONS
	11-01-19 PANEL LOCATIONS
	NO CHANGE IN PANEL LOCATIONS




OWNER: DELAWARE RIVER SOLAR, LLC
100 WILSON DRIVE
MILLSBORO, DE 19966
PROJECT NO. 18035

DATE: JANUARY 15, 2020

REVISIONS:

NO.	DATE	DESCRIPTION	BY
1	01-15-20	ISSUED CONVERSION PLAN FOR PERMITTING BOARD REVIEW	JTF

CERTIFICATION:
I, JAMES T. FARKHAM, PROFESSIONAL LAND SURVEYOR NO. 4852, COUNTY OF MIDDLEBURY, STATE OF VERMONT, HEREBY CERTIFY THAT I AM A LICENSED PROFESSIONAL LAND SURVEYOR AND AM QUALIFIED TO PREPARE AND SIGN THIS PLAN AND TO CERTIFY TO THE ACCURACY OF THE INFORMATION CONTAINED THEREIN.
DATE OF CERTIFICATION: JANUARY 15, 2020



DELAWARE RIVER SOLAR, LLC
SOLAR ENERGY FACILITY
~ YELLOW MILLS ROAD ~
YELLOW MILLS
PART OF TOWN LOTS 118 & 119, TOWN OF FARMINGTON,
COUNTY OF ONTARIO, STATE OF NEW YORK

SCHULTZ ASSOCIATES
ENGINEERING & LAND SURVEYING PC
129 SOUTH BROAD STREET, SUITE 101
MILLSBORO, DE 19966
PH: 302.441.4559
WWW.SCHULTZASSOCIATES.COM
585-349-3780

COMPARISON PLAN
08-15-18 to 11-01-19

DRAWN BY: DSKM PROJECT NO: 18035
CHECKED BY: KKS SHEET NO: 1 OF 1
SCALE: 1" = 80' DRAW NO: C-1

JANUARY 15, 2020